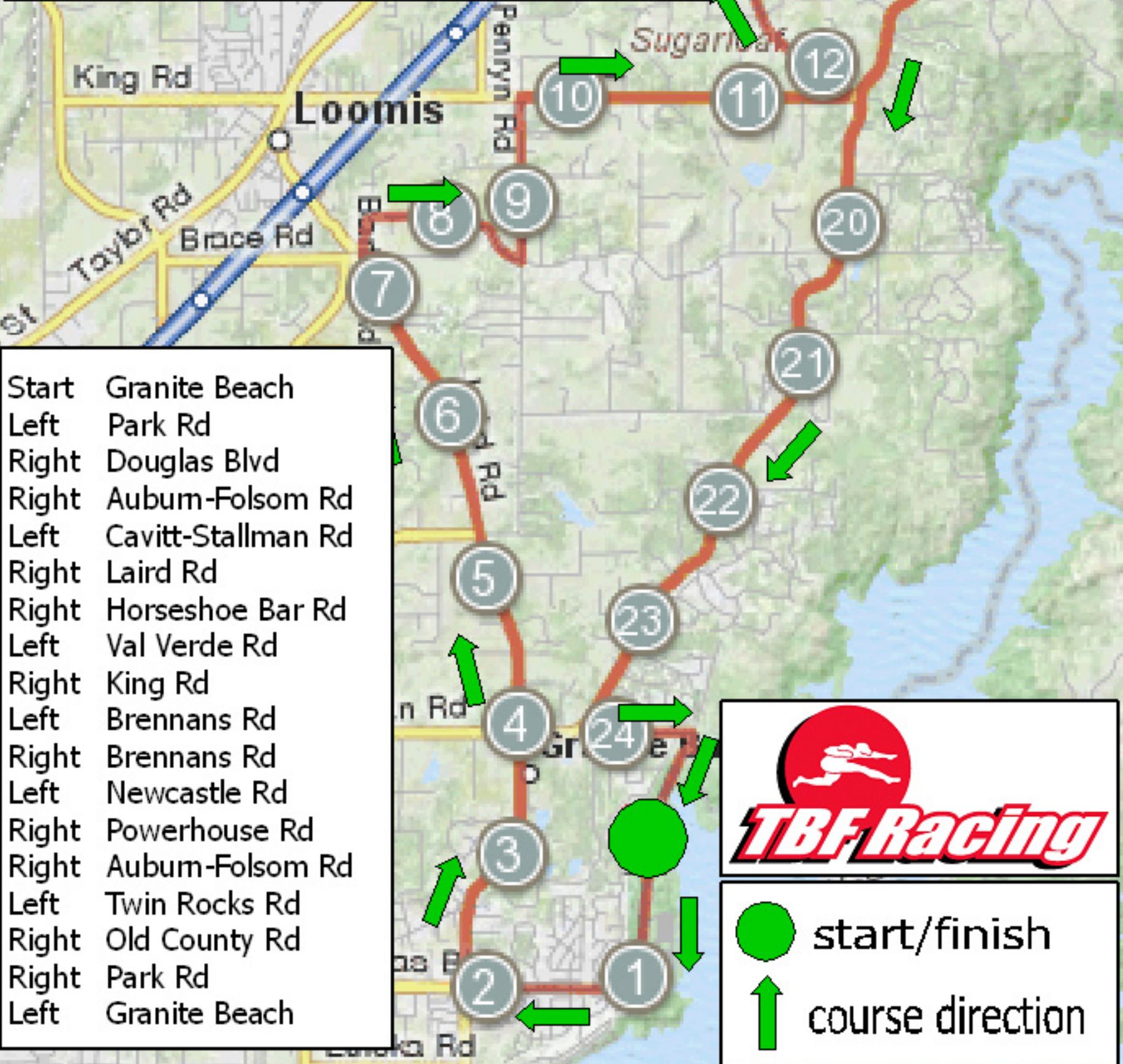
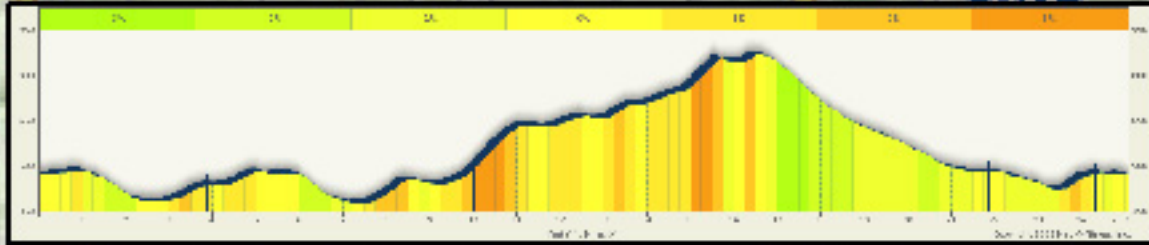


Folsom Lake International Triathlon Bike Course Map

Elevation
1,037ft Max 367ft Min



Ascent
+709ft

Descent
-705ft



- | | |
|-------|--------------------|
| Start | Granite Beach |
| Left | Park Rd |
| Right | Douglas Blvd |
| Right | Auburn-Folsom Rd |
| Left | Cavitt-Stallman Rd |
| Right | Laird Rd |
| Right | Horseshoe Bar Rd |
| Left | Val Verde Rd |
| Right | King Rd |
| Left | Brennans Rd |
| Right | Brennans Rd |
| Left | Newcastle Rd |
| Right | Powerhouse Rd |
| Right | Auburn-Folsom Rd |
| Left | Twin Rocks Rd |
| Right | Old County Rd |
| Right | Park Rd |
| Left | Granite Beach |



-  start/finish
-  course direction